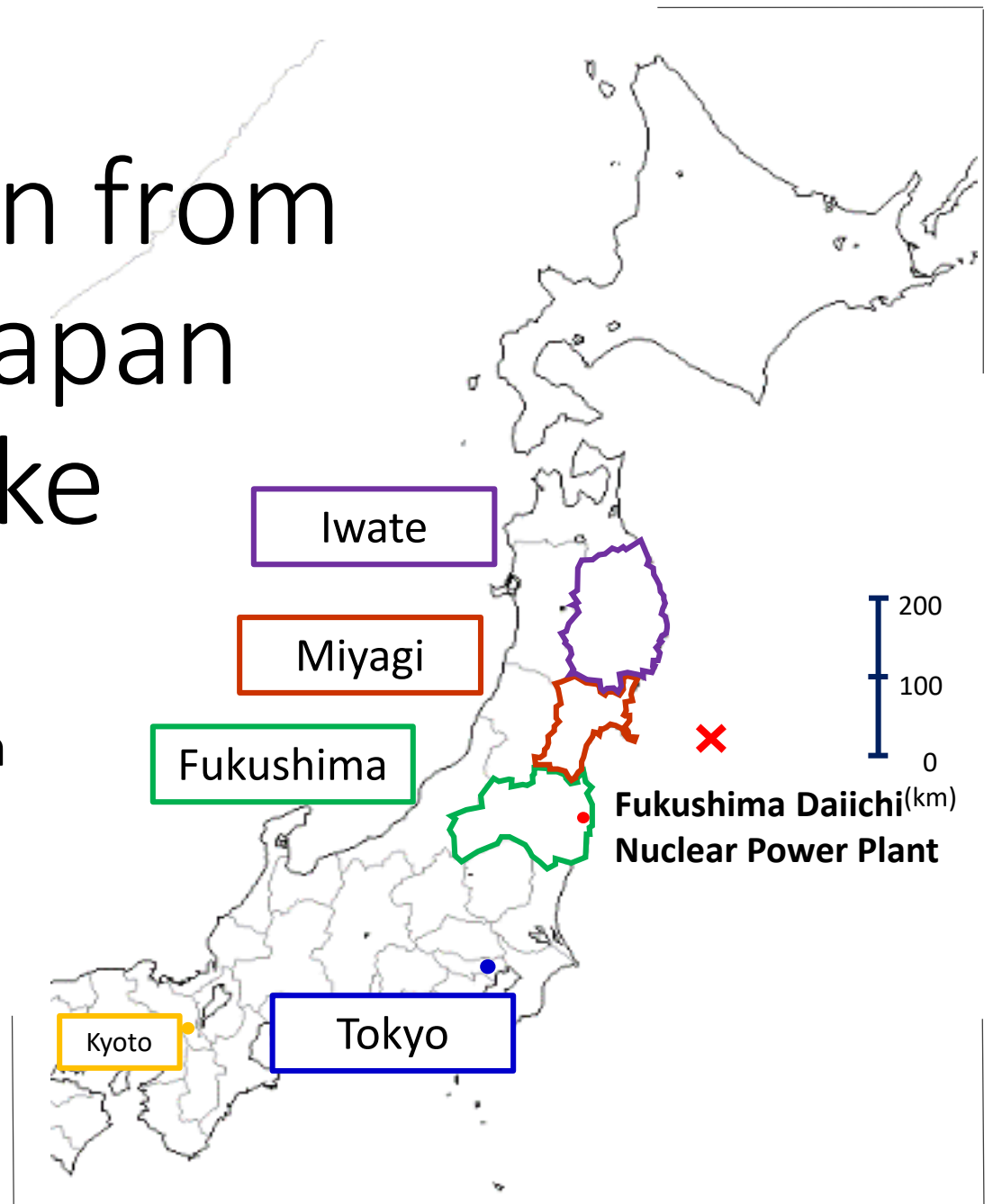


# Reconstruction from Great East Japan Earthquake

Minister for Reconstruction  
Hiromichi Watanabe  
8 March 2019



# Damage

[Time of occurrence]  
14:46  
on March 11, 2011

[Magnitude]  
9.0  
Maximum Seismic  
Intensity 7  
(The largest earthquake ever  
recorded in Japan)

[Seismic Intensity  
Distribution Map]

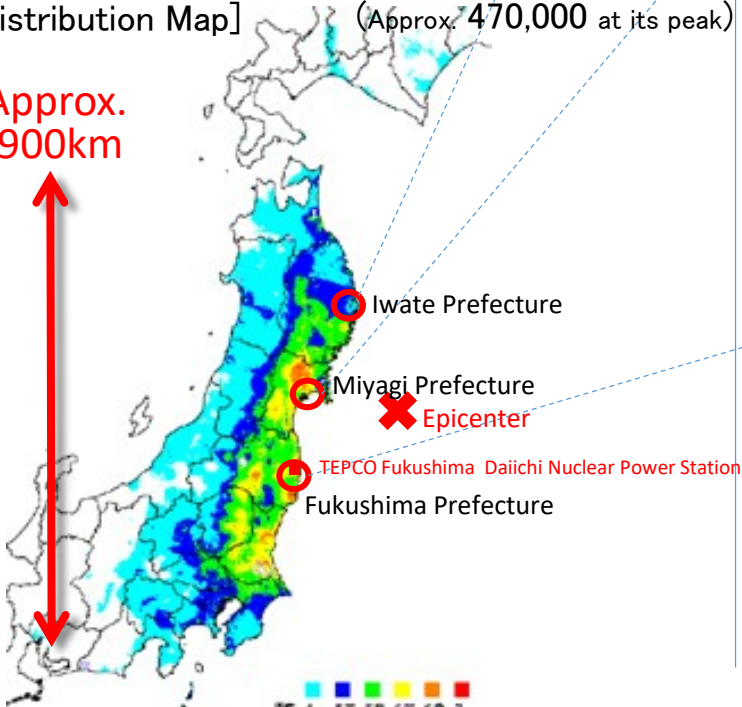
[No. of  
Human Casualties]  
Deceased 19,630  
Missing 2,569  
(As of 1 March 2018)

[No. of Buildings  
Completely Destroyed]  
121,781 (As of 1 March 2018)

[No. of Evacuation  
Centers]  
2,417 (As of May 2011)

[No. of Evacuees]  
52,731 (As of 10 Jan 2019)  
(Approx. 470,000 at its peak)

Approx.  
900km



## Iwate Pref., Miyako City, City Hall



## Miyagi Pref., Higashimatsushima City, Nobiru Railway Station

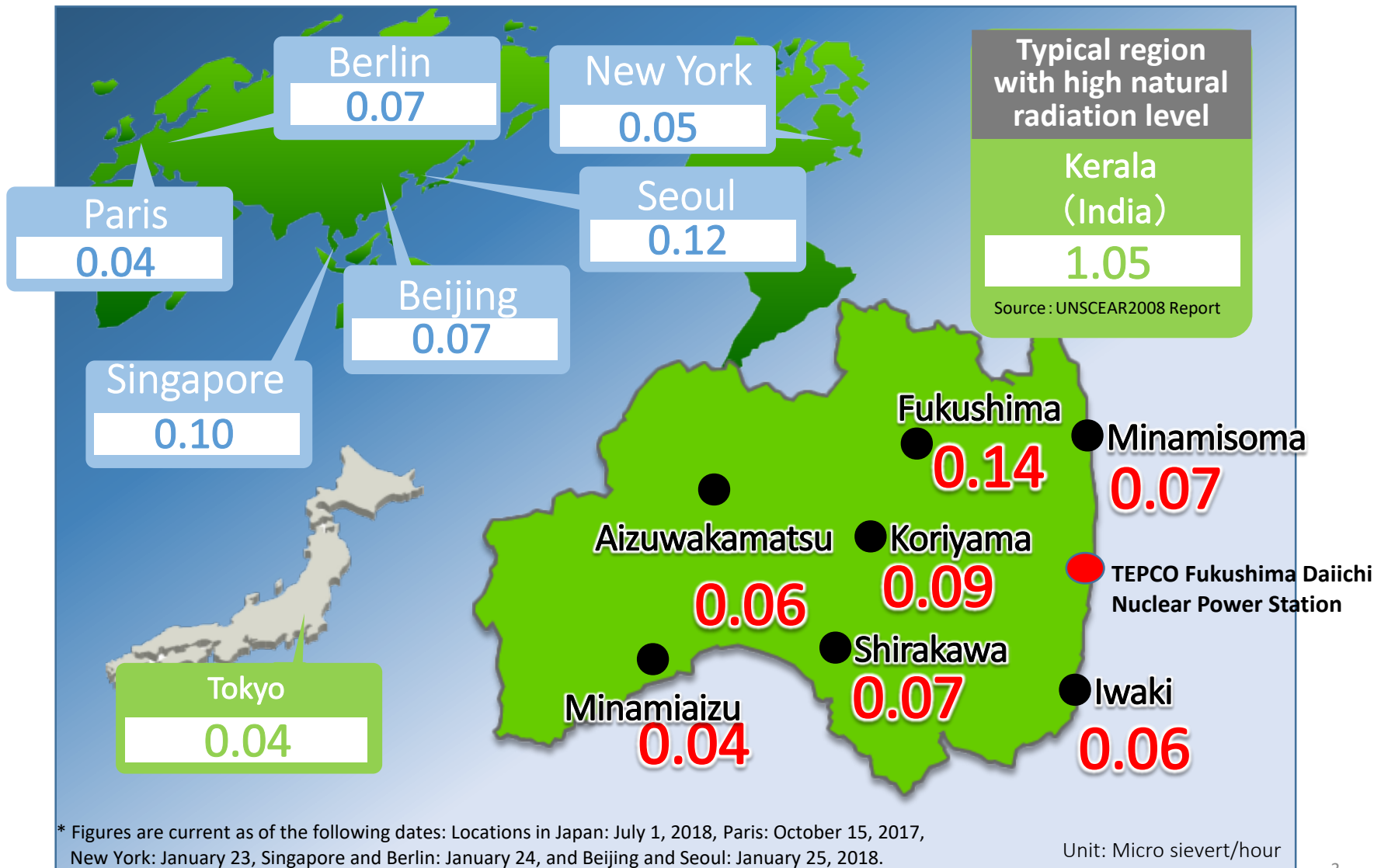


## Fukushima Pref., Tomioka Town, Railway Station



# Current State of Air Dose Rates within Fukushima

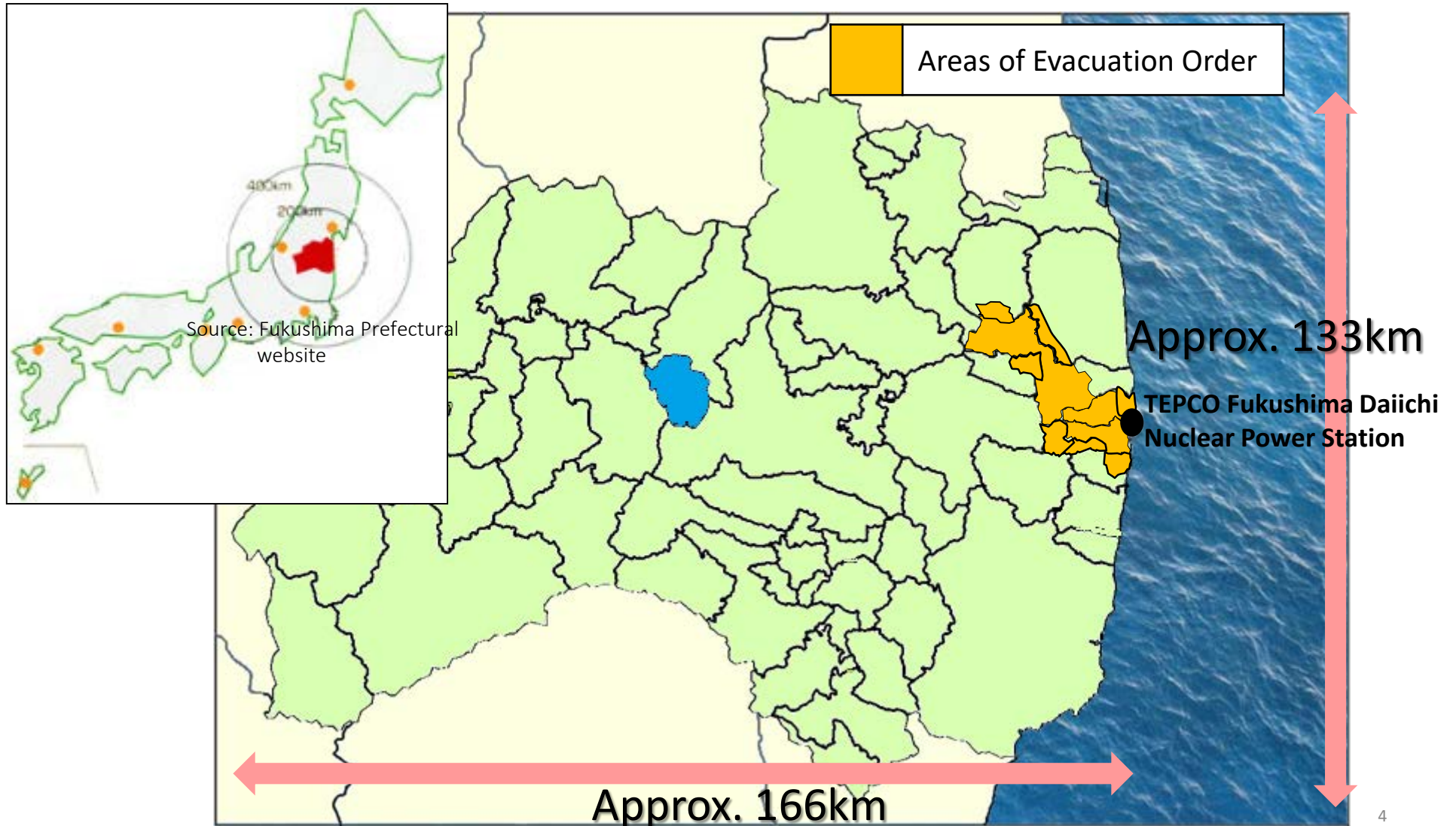
○ The air dose rates in Fukushima Prefecture are about the same level as other major cities overseas.






# Status of the Areas under Evacuation Order in Fukushima

- Dimension of areas under evacuation order is about 2.7% of the whole prefecture.
- People in 97.3% of the prefecture can live a normal life.



# Standard Limits on Radioactive Substances in General Foods (Unit: Bq/kg)



Source: Created by the Reconstruction Agency based on “Basic Information on Radiation Risk”

